

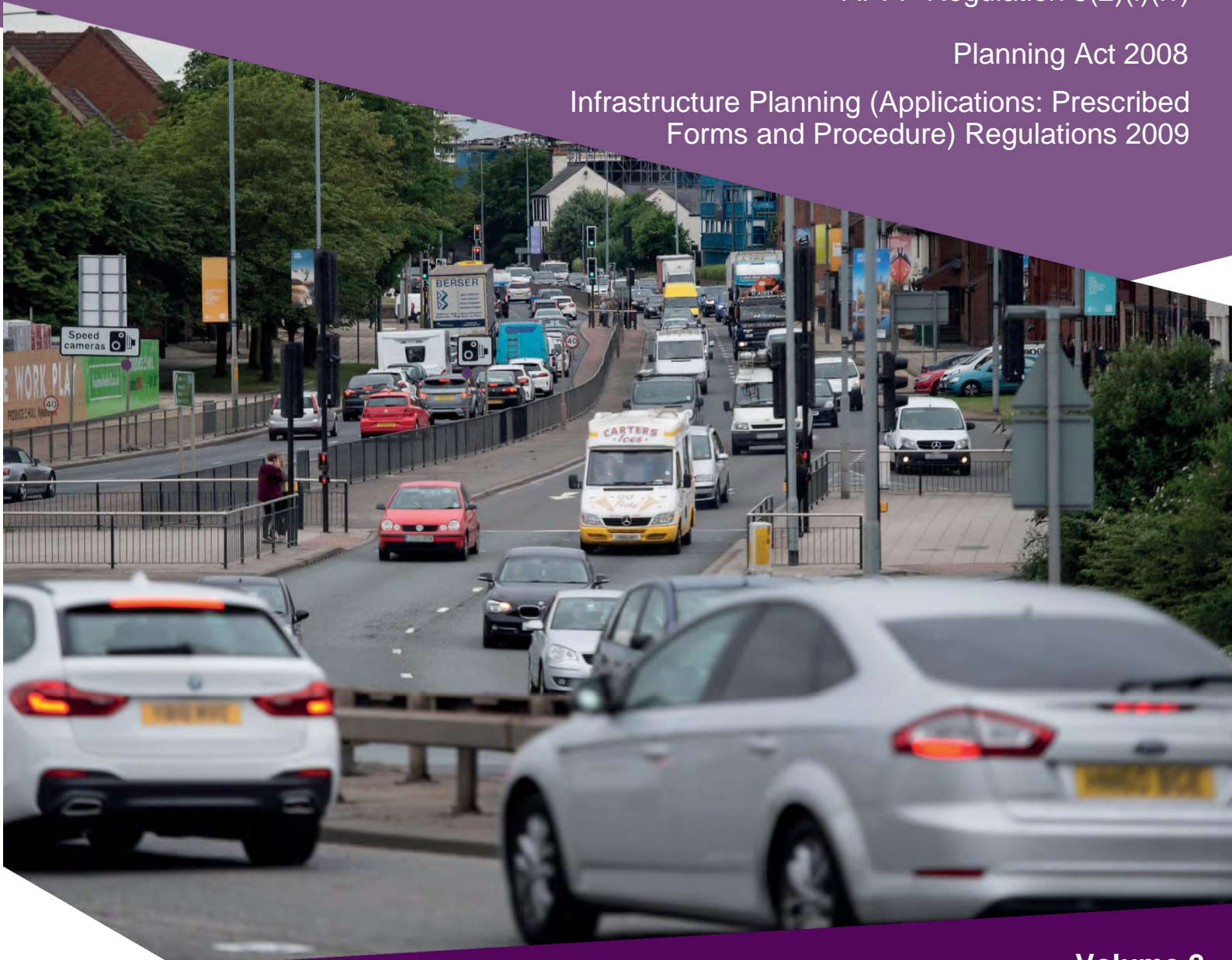
A63 Castle Street Improvement, Hull

Scheme Number: TR010016
2.9 Special Category Land Plans

APFP Regulation 5(2)(i)(iv)

Planning Act 2008

Infrastructure Planning (Applications: Prescribed
Forms and Procedure) Regulations 2009



Page left intentionally blank

Infrastructure Planning

Planning Act 2008

**The Infrastructure Planning
(Applications: Prescribed Forms and
Procedure) Regulations 2009**

**A63 (Castle Street Improvement, Hull)
Development Consent Order 20[]**

SPECIAL CATEGORY LAND PLANS

Regulation Number:	Regulation 5(2)(i)(iv)
Planning Inspectorate Scheme Reference	TR010016
Application Document Reference	TR010016/APP/2.9
Author:	A63 Castle Street Project Team

Version	Date	Status of Version
Rev 0	September 2018	Application Issue
Rev 1	March 2019	Post Acceptance Changes
Rev 2	June 2019	Amendments for the Removal of Compound Option B and YW rising main
<u>Rev 3</u>	<u>September 2019</u>	<u>Footway and Cycleway Amendments</u>

Page left intentionally blank

CONTENTS

1	INTRODUCTION.....	1
2	SCHEDULE OF PLANS INCLUDED IN THIS APPLICATION DOCUMENT	3

Page left intentionally blank

1 INTRODUCTION

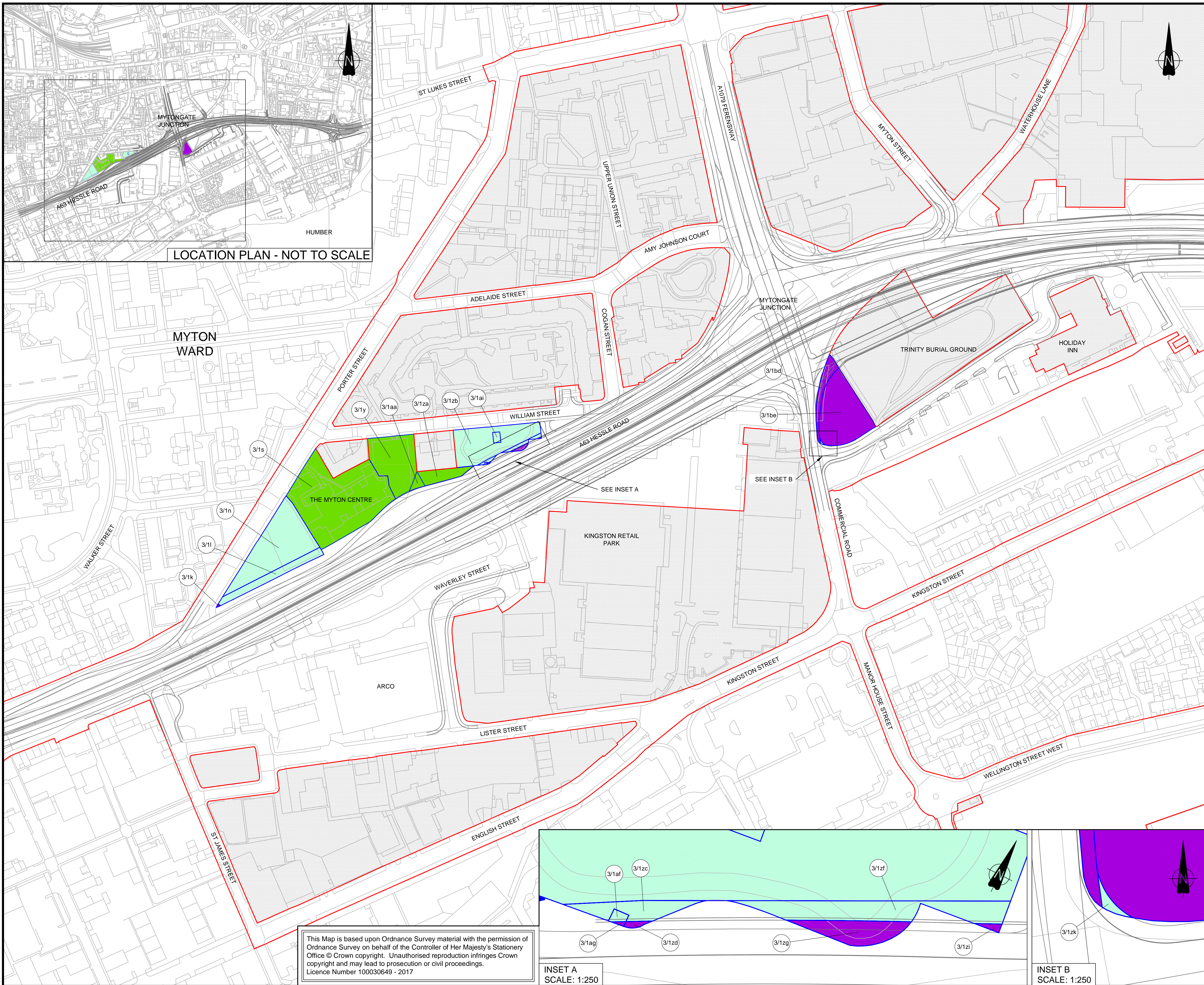
- 1.1 These Special Category Land Plans (these “Plans”) relate to an application made by Highways England (the “Applicant”) to the Planning Inspectorate (the Inspectorate) under section 37 of the Planning Act 2008 (the “2008 Act”) for a Development Consent Order (DCO). If made, the DCO would grant consent for the Applicant to undertake the A63 (Castle Street Improvement, Hull) (the “Scheme”). A detailed description of the Scheme can be found in the **Environmental Statement (Application Document Reference TR010016/APP/6.1)**.
- 1.2 These Plans comprise part of the suite of Application documentation and are included in the Application in compliance with Regulation 5(2)(i)(iv) of the Infrastructure Planning (Applications: Prescribed Forms and Procedure) Regulations 2009, which requires:
- 5(2)(i) a land plan identifying –*
- (i) the land required for, or affected by, the proposed development;*
 - (ii) where applicable, any land over which it is proposed to exercise powers of compulsory acquisition or any right to use land;*
 - (iii) any land in relation to which it is proposed to extinguish easements, servitudes and other private rights; and*
 - (iv) where the land includes special category land and replacement land, that special category and replacement land.*
- 1.3 As these Plans are part of the Application documentation, it should be read alongside and is informed by the other Application documents. In particular, the Plans should be read alongside the **Draft Development Consent Order (Application Document Reference TR010016/APP/3.1)**, **Land Plans (Application Document Reference TR010016/APP/2.3)**, **Book of Reference (Application Documentation Reference TR010016/APP/4.3)**, and **Statement of Reasons (Application Document Reference TR010016/APP/4.1)**

Page left intentionally blank

2 SCHEDULE OF PLANS INCLUDED IN THIS APPLICATION DOCUMENT

Drawing Title	Drawing Number	Revision
Special Category Land Plans - Regulation 5(2)(i)(iv)	TR010016/APP/2.9(A)	32

Page left intentionally blank

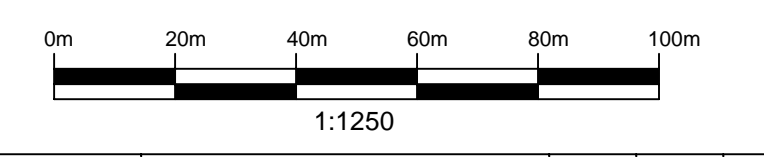


NOTES

1. ALL DIMENSIONS IN METRES UNLESS STATED OTHERWISE
2. PLANS TO BE READ IN CONJUNCTION WITH SCHEDULE 1 (AUTHORISED WORKS) AND SCHEDULE 4 (PERMANENT STOPPING UP OF STREETS) OF THE DRAFT DCO (DOCUMENT REFERENCE TR010016/APP/3.1)

KEY

- ORDER LIMITS
- AREA NOT INCLUDED IN THE ORDER LIMITS
- PLOT BOUNDARY
- SPECIAL CATEGORY LAND - OPEN SPACE NOT TO BE ACQUIRED - 3484.5m²
- SPECIAL CATEGORY LAND - OPEN SPACE TO BE PERMANENTLY ACQUIRED - 1681.7m²
- SPECIAL CATEGORY LAND - OPEN SPACE REPLACEMENT LAND - 4555.9m²



Rev.	Date	Amendment Details	Drawn	Chk'd	App'd
3	20/09/19	FOOTWAY AND CYCLEWAY UPDATES	AK	JE	JDH
2	09/05/19	AMENDMENTS FOR THE REMOVAL OF COMPOUND OPTION B	OH	JDH	CS
1	12/12/18	POST ACCEPTANCE CHANGES	JE	JDH	JFM
0	20/09/18	APPLICATION ISSUE	OH	JDH	JFM

This drawing should not be relied on or used in circumstances other than those for which it was originally prepared and for which Mott MacDonald/Sweco JV was commissioned. Mott MacDonald/Sweco JV accepts no responsibility for this drawing to any party other than the person by whom it was commissioned. Any party which breaches the provisions of this disclaimer shall indemnify Mott MacDonald/Sweco JV for all loss or damage arising therefrom.

Mott MacDonald Sweco



Drawing Status: **SHARED**

Project Title: **A63 (CASTLE STREET IMPROVEMENT, HULL)**

Drawing Title: **SPECIAL CATEGORY LAND PLAN REGULATION 5(2)(i)(iv)**

Scale	Designed	Drawn	Checked	Approved
1:1250 @ A1	JE	OH	JDH	JFM
Original Size	Date	Date	Date	Date
A1	20/09/18	20/09/18	20/09/18	20/09/18

Drawing Number: **TR010016/APP/2.9(A)** Revision: **3**

This Map is based upon Ordnance Survey material with the permission of Ordnance Survey on behalf of the Controller of Her Majesty's Stationery Office © Crown copyright. Unauthorised reproduction infringes Crown copyright and may lead to prosecution or civil proceedings. Licence Number 100030649 - 2017

INSET A
SCALE: 1:250

INSET B
SCALE: 1:250